


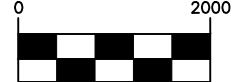


LEGEND:

-  WATER DISTRICT # (PRE-CONSOLIDATION)
-  12A WELL SERVICE AREA BOUNDARY
-  12A WELL SERVICE AREA

GRAPHIC SCALE



1 inch = 2000 ft.

November 2025



Project:

12A WELL SERVICE AREA

**Town of Chenango
Broome County, NY**

Sheet Title:

**12A Well Service
Area Map**

ID#:

1